

**VENDIM**  
**Nr. 269, datë 10.4.2026**

**PËR SHPALLJEN E DISA ZONAVE ME PËRPARËSI ZHVILLIMIN E  
EKONOMISË MALORE NË BASHKINË LUSHNJË**

Në mbështetje të nenit 100 të Kushtetutës dhe të pikës 1, të nenit 4, të ligjit nr. 20/2025, “Për paketën e maleve”, me propozimin e ministrit të Shtetit për Pushtetin Vendor, Këshilli i Ministrave

**VENDOSI:**

1. Shpalljen “Zonë me përparësi zhvillimin e ekonomisë malore” në territorin e Bashkisë Lushnjë të zonave, si më poshtë vijon:

a) Zona nr. 1, fshati Kolonjë, pjesë e Njesisë Administrative Kolonjë, Bashkia Lushnjë, qarku Fier, me sipërfaqe 10 (dhjetë) ha, sipas hartës në sistemin KRGJSH;

b) Zona nr. 2, fshati Lekaj, pjesë e Njesisë Administrative Hysgjokaj, Bashkia Lushnjë, qarku Fier, me sipërfaqe 28 (njëzet e tetë) ha, sipas hartës në sistemin KRGJSH;

c) Zona nr. 3, fshati Lekaj, pjesë e Njesisë Administrative Hysgjokaj, Bashkia Lushnjë, qarku Fier, me sipërfaqe 26 (njëzet e gjashtë) ha, sipas hartës në sistemin KRGJSH;

ç) Zona nr. 4, fshati Zham Fshat, pjesë e Njesisë Administrative Dushk, Bashkia Lushnjë, qarku Fier, me sipërfaqe 8 (tetë) ha, sipas hartës në sistemin KRGJSH;

d) Zona nr. 5, fshati Mollas, pjesë e Njesisë Administrative Karbunarë, Bashkia Lushnjë, qarku Fier, me sipërfaqe 105 (njëqind e pesë) ha, sipas hartës në sistemin KRGJSH.

2. Shtrirja, kufijtë dhe pikat e hyrjes e të daljes së këtyre zonave përcaktohen në hartën treguese sipas sistemit KRGJSH, që i bashkëlidhet këtij vendimi.

3. Llojet e aktiviteteve, që do të zhvillohen në këtë zonë, janë:

a) të zhvillimit ekonomik;

b) të zhvillimit industrial;

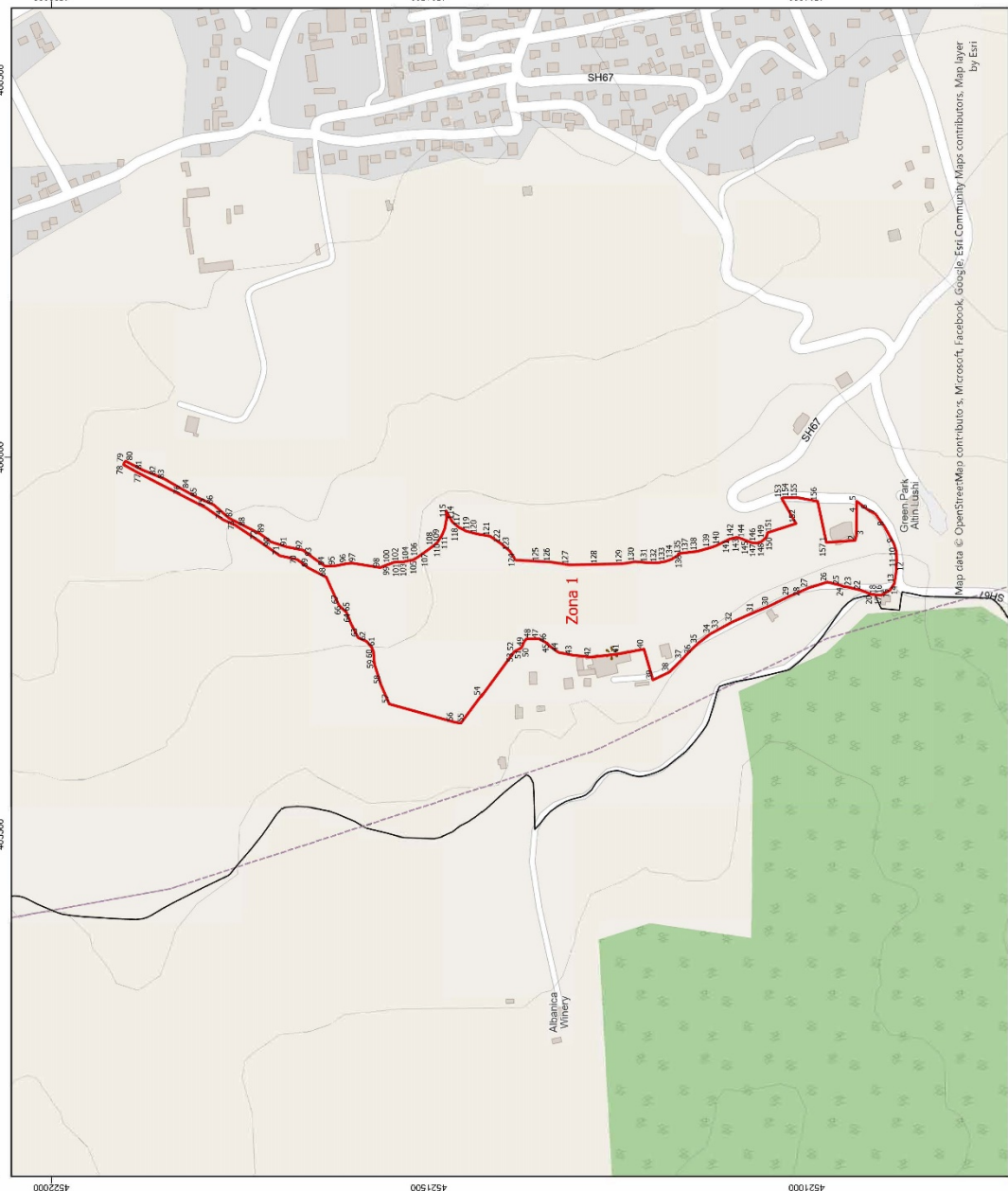
c) të zhvillimit turistik.

4. Ngarkohen Ministria e Ekonomisë dhe Inovacionit, Agjencia Shtetërore e Kadastrës dhe Bashkia Lushnjë për zbatimin e këtij vendimi.

Ky vendim hyn në fuqi pas botimit në Fletoren Zyrtare.

**KRYEMINISTËR**  
**Edi Rama**

**ZONA ME PËRPARËSI ZHVILLIMIN E EKONOMISË MALORE**  
**ZONA 1, NJËSIA ADMINISTRATIVE KOLONJË, BASHKIA LUSHNJË, QARKU FIER**



Njësia Administrative	Zona	Sipërfaqja (Ha)
Kolonjë	Zona 1	10
Hysgjokëj	Zona 2	28
Hysgjokëj	Zona 3	26
Dushk	Zona 4	8
Karburnarë	Zona 5	105



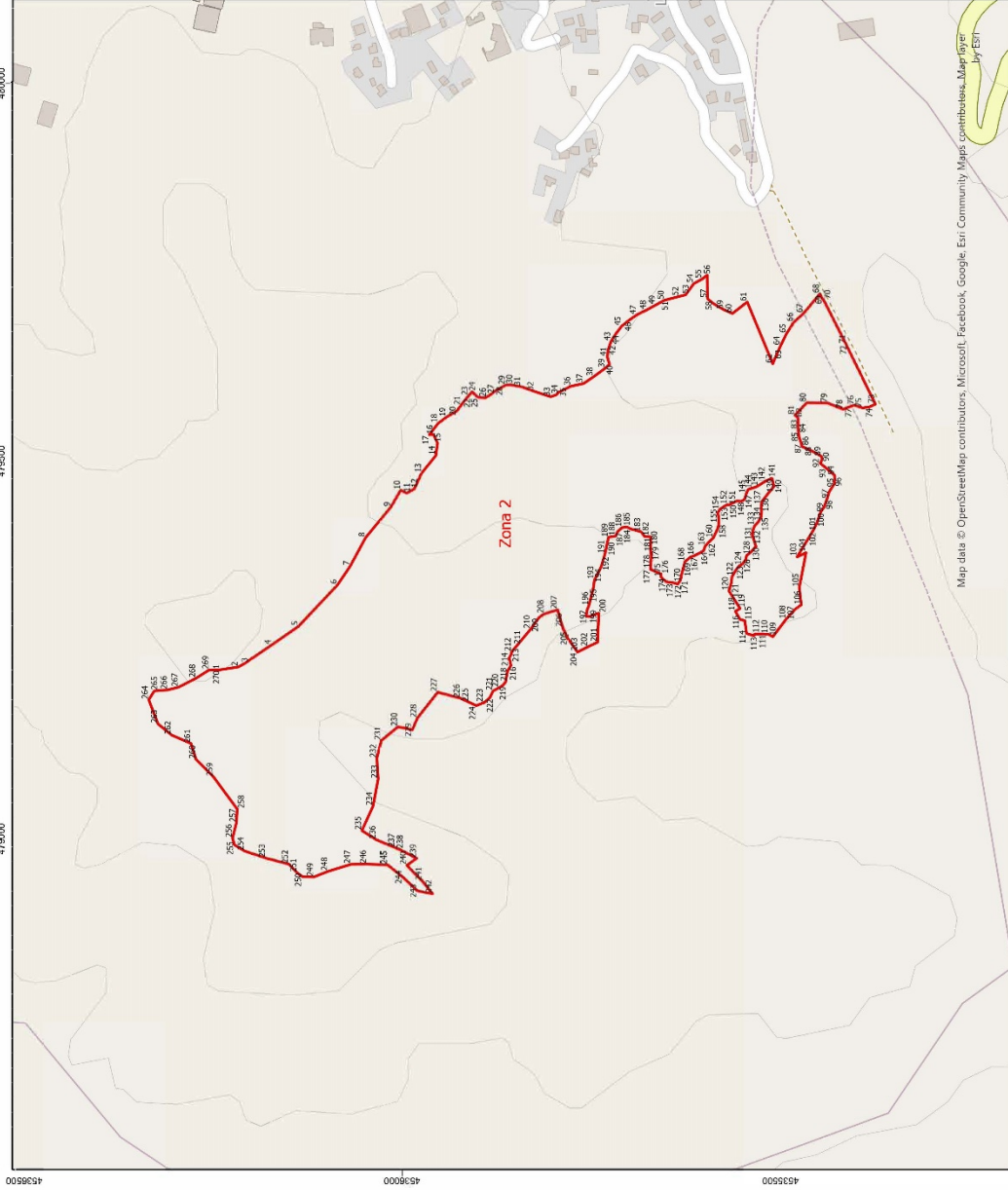
- Legjendë**
- Zona me përparësi zhvillimin e ekonomisë malore
  - Ndërtimesa
  - Bashkia Lushnje
  - Izolpise
  - Kategoritë e Rrjetit Rrugor
  - Kategoria C. Rruge Interurbane Dytësore
  - Kategoria F. Rruge Lokale

**\*Zona 1 ndodhet në territorin e Njësisë Administrative Kolonjë me sipërfaqe prej 10 ha.**  
**\*\*Sistemi Koordinativ: KRGLSH (Komiza Referuese Gjendëzake Shqiptare) EPSG 6870**

<b>Zona 1</b>					
<b>Njësia Administrative Kolonjë</b>					
<b>Nr.</b>	<b>Koordinata X</b>	<b>Koordinata Y</b>	<b>Nr.</b>	<b>Koordinata X</b>	<b>Koordinata Y</b>
1	465887.03	4520973.96	80	465994.70	4521901.64
2	465889.71	4520935.96	81	465983.03	4521879.22
3	465895.86	4520934.25	82	465975.57	4521860.79
4	465926.21	4520934.01	83	465970.95	4521849.85
5	465941.73	4520933.89	84	465957.45	4521826.56
6	465930.17	4520918.79	85	465946.62	4521806.72
7	465924.87	4520909.09	86	465936.90	4521785.08
8	465907.98	4520896.78	87	465919.13	4521764.52
9	465885.46	4520884.59	88	465907.99	4521742.53
10	465874.61	4520881.13	89	465898.57	4521723.65
11	465863.02	4520880.82	90	465887.81	4521709.08
12	465848.26	4520881.53	91	465881.10	4521688.02
13	465832.77	4520883.81	92	465876.92	4521666.83
14	465823.75	4520889.85	93	465867.68	4521654.53
15	465817.41	4520900.86	94	465855.52	4521637.41
16	465817.52	4520905.17	95	465856.10	4521623.67
17	465817.52	4520905.26	96	465859.00	4521608.83
18	465817.64	4520909.73	97	465859.70	4521601.72
19	465818.24	4520910.91	98	465853.76	4521564.47
20	465817.90	4520912.62	99	465857.01	4521556.50
21	465818.71	4520914.77	100	465858.78	4521550.97
22	465823.75	4520928.23	101	465860.65	4521546.58
23	465828.29	4520946.99	102	465861.21	4521539.58
24	465828.70	4520951.13	103	465861.31	4521533.75
25	465830.48	4520956.04	104	465862.84	4521526.01
26	465834.50	4520972.62	105	465864.16	4521520.29
27	465826.53	4520998.32	106	465867.85	4521514.34
28	465822.21	4521007.82	107	465874.18	4521505.35
29	465815.71	4521023.03	108	465882.27	4521494.18
30	465802.49	4521050.15	109	465885.64	4521490.49
31	465793.99	4521070.38	110	465886.88	4521488.72
32	465781.56	4521098.79	111	465897.29	4521482.25
33	465771.77	4521116.69	112	465905.16	4521478.93
34	465765.85	4521127.69	113	465910.05	4521477.94
35	465752.76	4521144.73	114	465917.02	4521476.68
36	465745.69	4521152.20	115	465919.08	4521476.42
37	465732.31	4521165.10	116	465928.81	4521477.07
38	465715.07	4521182.26	117	465914.19	4521468.76
39	465704.90	4521203.79	118	465907.44	4521460.73
40	465745.71	4521215.67	119	465902.12	4521450.63
41	465739.50	4521248.09	120	465898.24	4521435.53

42	465735.12	4521285.53	121	465895.34	4521419.64
43	465737.78	4521310.47	122	465885.74	4521405.45
44	465741.32	4521328.84	123	465875.82	4521393.62
45	465749.52	4521340.39	124	465863.77	4521385.82
46	465753.65	4521344.18	125	465861.74	4521354.48
47	465759.36	4521354.87	126	465861.21	4521339.55
48	465759.31	4521371.43	127	465857.29	4521315.04
49	465755.94	4521374.31	128	465858.01	4521276.90
50	465747.55	4521377.97	129	465858.85	4521243.77
51	465746.06	4521380.66	130	465861.54	4521227.96
52	465742.43	4521387.50	131	465860.32	4521210.86
53	465741.66	4521388.06	132	465860.00	4521197.99
54	465683.47	4521430.80	133	465861.85	4521187.35
55	465647.40	4521457.70	134	465864.62	4521179.29
56	465649.16	4521466.85	135	465870.85	4521169.32
57	465672.94	4521552.33	136	465872.24	4521170.03
58	465698.53	4521563.39	137	465873.54	4521159.65
59	465725.88	4521572.02	138	465875.30	4521144.78
60	465742.46	4521573.37	139	465879.90	4521128.28
61	465748.23	4521575.76	140	465882.64	4521120.37
62	465756.12	4521582.64	141	465891.59	4521101.99
63	465760.80	4521593.64	142	465892.98	4521096.38
64	465779.93	4521603.30	143	465893.79	4521092.75
65	465794.46	4521609.10	144	465892.20	4521086.99
66	465800.00	4521615.22	145	465890.28	4521082.08
67	465804.43	4521619.37	146	465886.87	4521073.28
68	465841.01	4521635.83	147	465886.22	4521066.56
69	465853.24	4521659.46	148	465887.75	4521060.73
70	465864.45	4521674.31	149	465891.60	4521055.81
71	465869.53	4521697.42	150	465895.44	4521052.93
72	465890.26	4521727.00	151	465899.82	4521052.36
73	465909.89	4521756.37	152	465912.09	4521014.24
74	465917.18	4521772.54	153	465945.43	4521033.17
75	465933.18	4521795.60	154	465946.33	4521030.84
76	465949.99	4521828.36	155	465946.41	4521011.82
77	465979.75	4521885.97	156	465941.54	4520985.60
78	465990.04	4521904.33	157	465887.03	4520973.96
79	465992.42	4521903.81			

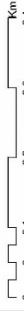
**ZONA ME PËRPARËSI ZHVILLIMIN E EKONOMISË MALORE**  
**ZONA 2, NJËSIA ADMINISTRATIVE HYSGJOKAJ, BASHKIA LUSHNJE, QARKU FIER**



Njësia Administrative	Zona	Sipërfaqja (Ha)
Kolonjë	Zona 1	10
Hysgjokaj	Zona 2	28
Hysgjokaj	Zona 3	26
Dushk	Zona 4	8
Karburnarë	Zona 5	105



1:5,000



**Legjendë**

<span style="border: 1px solid red; display: inline-block; width: 10px; height: 10px;"></span>	Zona me përparësi zhvillimn e ekonomisë malore
<span style="border: 1px solid gray; display: inline-block; width: 10px; height: 10px;"></span>	Ndërtesa
<span style="border: 1px solid black; display: inline-block; width: 10px; height: 10px;"></span>	Bashkia Lushnje
<span style="border: 1px dashed black; display: inline-block; width: 10px; height: 10px;"></span>	Izobise
<span style="border: 1px solid black; display: inline-block; width: 10px; height: 10px;"></span>	Kategorië e Rrjetit Rrugor
<span style="border: 1px solid black; display: inline-block; width: 10px; height: 10px;"></span>	Kategorië C. Rruge Interurbane Dytësore
<span style="border: 1px solid black; display: inline-block; width: 10px; height: 10px;"></span>	E. Rruge Urbane Dytësore
<span style="border: 1px solid black; display: inline-block; width: 10px; height: 10px;"></span>	Kategorië F. Rruge Lokale

\*Zona 2 ndodhet në territorin e Njësise Administrative Hysgjokaj me sipërfaqe prej 28 ha.

\*\*Sistemi Koordinativ: KFGJSH (Komiza Referuese Gjendëzike Shqipëri) EPSG: 8670

Map data © OpenStreetMap contributors, Microsoft, Facebook, Google, Esri, Community Map Contributors, Mapbox, © Esri

Zona 2								
Njësia Administrative Hysgjokaj								
Nr.	Koordinata X	Koordinata Y	Nr.	Koordinata X	Koordinata Y	Nr.	Koordinata X	Koordinata Y
1	479223.99	4536241.15	91	479502.25	4535445.07	181	479399.8	4535671.41
2	479227.74	4536216.95	92	479497.2	4535447.55	182	479400.33	4535680.06
3	479232.45	4536208.54	93	479491.36	4535440.43	183	479406.54	4535684.63
4	479256.8	4536172.84	94	479481.11	4535428.43	184	479410.35	4535698.43
5	479281.47	4536137.34	95	479474.61	4535428.41	185	479413.05	4535703.68
6	479336.45	4536085.57	96	479469.76	4535429.18	186	479412.09	4535709.9
7	479361.3	4536068.82	97	479459.38	4535435.81	187	479406.74	4535715.91
8	479398.89	4536048.47	98	479449.94	4535438.69	188	479400.89	4535718.27
9	479439.05	4536015.26	99	479439.12	4535442.53	189	479399.54	4535727.6
10	479461.54	4536002.05	100	479432.84	4535447.02	190	479394.03	4535729.1
11	479457.66	4535993.96	101	479417.64	4535452.18	191	479376.93	4535732.63
12	479463.42	4535983.98	102	479407.01	4535457.68	192	479360.18	4535737.53
13	479484.14	4535974.41	103	479373.35	4535478.19	193	479342.82	4535746.45
14	479507.42	4535955.55	104	479379.03	4535466.37	194	479339.39	4535746.92
15	479523.89	4535953.29	105	479332.74	4535475.34	195	479332.75	4535747.85
16	479535.12	4535958.56	106	479309.92	4535472.75	196	479308.72	4535753.83
17	479534.95	4535964.27	107	479303.75	4535481.18	197	479303.48	4535756.05
18	479549.92	4535952.65	108	479290.89	4535492.83	198	479295.12	4535757.42
19	479558.13	4535941.59	109	479267.84	4535510.24	199	479294.3	4535753.47
20	479566.38	4535927.83	110	479271.11	4535516.72	200	479298.89	4535740.83
21	479574.04	4535922.06	111	479271.28	4535518.91	201	479260.55	4535742.21
22	479576.8	4535920.02	112	479271.4	4535534.28	202	479254.38	4535755.13
23	479586.2	4535912.46	113	479268.97	4535535.36	203	479247.65	4535768.4
24	479591.68	4535907.47	114	479272.07	4535545.11	204	479247.4	4535768.89
25	479584.59	4535900.03	115	479288.97	4535547.45	205	479265.56	4535781.74
26	479583.66	4535891.03	116	479290.62	4535553.76	206	479280.01	4535788.53
27	479588.12	4535883.63	117	479293.37	4535555.34	207	479303.31	4535795.03
28	479592.81	4535878.03	118	479301.38	4535559.94	208	479298	4535812.79
29	479600.43	4535864.24	119	479305.06	4535553.76	209	479293.09	4535819.91
30	479601.03	4535858.72	120	479328.26	4535568.35	210	479277.78	4535830.9
31	479598.63	4535843.79	121	479338.11	4535565.58	211	479256.56	4535848.6
32	479592.4	4535826.24	122	479347.13	4535564.38	212	479247.69	4535856.17
33	479585.19	4535804.31	123	479355.39	4535559.68	213	479245.45	4535856.23
34	479587.85	4535796.89	124	479361.3	4535554.95	214	479239.2	4535859.42
35	479591.28	4535793.71	125	479361.82	4535554.09	215	479235.49	4535858.12
36	479599.18	4535777.61	126	479364.26	4535550.11	216	479229.66	4535857.02
37	479602.72	4535760.95	127	479370.07	4535546	217	479222.05	4535861.58
38	479611.61	4535747.69	128	479375.12	4535545.17	218	479207.63	4535864.14
39	479622.85	4535732.4	129	479379.63	4535539.45	219	479203.43	4535867.73
40	479628.06	4535726.55	130	479387.2	4535532.7	220	479200.15	4535872.8
41	479638.06	4535729.49	131	479402.7	4535537.61	221	479195.97	4535880.67
42	479647.59	4535728.31	132	479409.17	4535536.53	222	479186.99	4535884.95
43	479658.49	4535724.49	133	479413.97	4535534.7	223	479180.48	4535892.43
44	479668.07	4535718.43	134	479419.93	4535529.4	224	479176.57	4535901.91
45	479678.45	4535710.59	135	479426.44	4535525.78	225	479181.1	4535911.81
46	479685.5	4535701.93	136	479432.37	4535525.33	226	479186.38	4535923.14
47	479693.6	4535690.46	137	479442.23	4535525.77	227	479194.32	4535953.03
48	479700.18	4535677.17	138	479447.06	4535524.5	228	479159.81	4535980.16
49	479706.75	4535665.17	139	479457.41	4535516.46	229	479144.54	4535986.62
50	479713.05	4535653.67	140	479466.73	4535508.74	230	479148.59	4536005.65
51	479713.1	4535653	141	479477.43	4535511.58	231	479130.29	4536027.75
52	479717.95	4535634.3	142	479473.59	4535519.96	232	479106.95	4536033.65

53	479720.1	4535625.84	143	479466.06	4535532.16	233	479079.43	4536031.91
54	479734.89	4535614.96	144	479462.65	4535542.92	234	479043.73	4536038.62
55	479740.93	4535603.98	145	479457.26	4535545.39	235	479011.26	4536053.44
56	479746.27	4535597.18	146	479453.08	4535546.62	236	478999.13	4536034.32
57	479714.93	4535596.76	147	479449.28	4535548.04	237	478988.71	4536009.37
58	479708.68	4535589.34	148	479447.06	4535551.47	238	478986.19	4536003.32
59	479700.52	4535575.29	149	479447.31	4535558.26	239	478974.71	4535980.91
60	479695.43	4535563.75	150	479443.55	4535565.49	240	478965.2	4535993.9
61	479710.65	4535544.23	151	479441.99	4535568.82	241	478944.37	4535973.4
62	479628.84	4535510.38	152	479442.58	4535570.34	242	478927.56	4535959.88
63	479634.33	4535508.29	153	479440.46	4535574.29	243	478931.52	4535979.98
64	479652.58	4535500.15	154	479436.1	4535580.62	244	478949.65	4535999.17
65	479668.76	4535492.26	155	479431.89	4535583.08	245	478965.81	4536019.29
66	479683.77	4535482.59	156	479426.32	4535582.25	246	478966.91	4536046.92
67	479695.34	4535469.74	157	479421.83	4535581.87	247	478966.67	4536067.8
68	479721.37	4535448.09	158	479416.91	4535581.8	248	478957.34	4536098.06
69	479713.39	4535444.08	159	479410.19	4535583.59	249	478949.89	4536117.04
70	479713.63	4535443.29	160	479398.46	4535589.17	250	478950.32	4536132.14
71	479654.75	4535413.49	161	479395.01	4535592.8	251	478955.49	4536139.2
72	479649.98	4535411.25	162	479391.81	4535596.17	252	478966.82	4536150.06
73	479575.45	4535374.63	163	479387.61	4535599.88	253	478974.87	4536180.61
74	479571.64	4535382.81	164	479381.76	4535601.92	254	478984.29	4536208.85
75	479570.48	4535391.76	165	479378.75	4535606.69	255	478992.41	4536222.16
76	479574.01	4535402.15	166	479375	4535614.21	256	479001.2	4536224.71
77	479571.51	4535410.31	167	479373.03	4535619.5	257	479021.51	4536219.59
78	479568.55	4535417.23	168	479366.99	4535626.72	258	479039.68	4536218.45
79	479576.86	4535437.79	169	479357.41	4535629.2	259	479082.27	4536249.87
80	479577.22	4535465.44	170	479349.44	4535631.28	260	479105.51	4536273.01
81	479560.76	4535481.01	171	479342.9	4535632.5	261	479126.38	4536279.59
82	479556.98	4535476.66	172	479337.32	4535636.15	262	479137.59	4536305.25
83	479548.92	4535476.65	173	479339.25	4535642.38	263	479152.42	4536323.33
84	479541.3	4535476.71	174	479340.28	4535651.16	264	479184.3	4536335.55
85	479532.14	4535475.63	175	479346.1	4535658.03	265	479196.04	4536328.18
86	479524.11	4535472.88	176	479350.75	4535658.4	266	479197.39	4536310.5
87	479519.47	4535471.84	177	479356.92	4535672.3	267	479201.03	4536295.92
88	479513.16	4535457.93	178	479365.36	4535671.78	268	479212.84	4536272.96
89	479506.39	4535446.02	179	479373.64	4535671.34	269	479223.83	4536255.39
90	479505.86	4535445.71	180	479388.74	4535672.37	270	479223.99	4536241.15

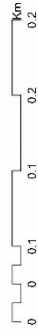
**ZONA ME PËRPARËSI ZHVILLIMIN E EKONOMISË MALORE**  
**ZONA 3, NJËSIA ADMINISTRATIVE HYSGJOKAJ, BASHKIA LUSHNJË, QARKU FIER**



Njësia Administrative	Zona	Sipërfaqja (Ha)
Kolonjë	Zona 1	10
Hysgjokaj	Zona 2	28
Hysgjokaj	Zona 3	26
Dushk	Zona 4	8
Karbunarë	Zona 5	105



1:3,000



**Legjendë**

- Zona me përparësi zhvillimin e ekonomisë malore
- Bashkia Lushnje
- Ictapje
- Kategoritë e Rrjetit Rrugor
- Kategoritë C, Rruge Interurbane Dytësore
- E, Rruge Urbane Dytësore
- Kategoritë F, Rruge Lokale

\*Zona 3 ndodhet në territorin e Njësies Administrative Hysgjokaj me sipërfaqe prej 26 ha.

\*\*Sistemi i Koordinatave: KRGSJSH (Koniza Referuese Gjendëzike Shqiptare) / EPSG 6870

Map data © OpenStreetMap contributors, Microsoft, Facebook, Google, Esri Community Maps contributors, Map layer by ESRI

479500

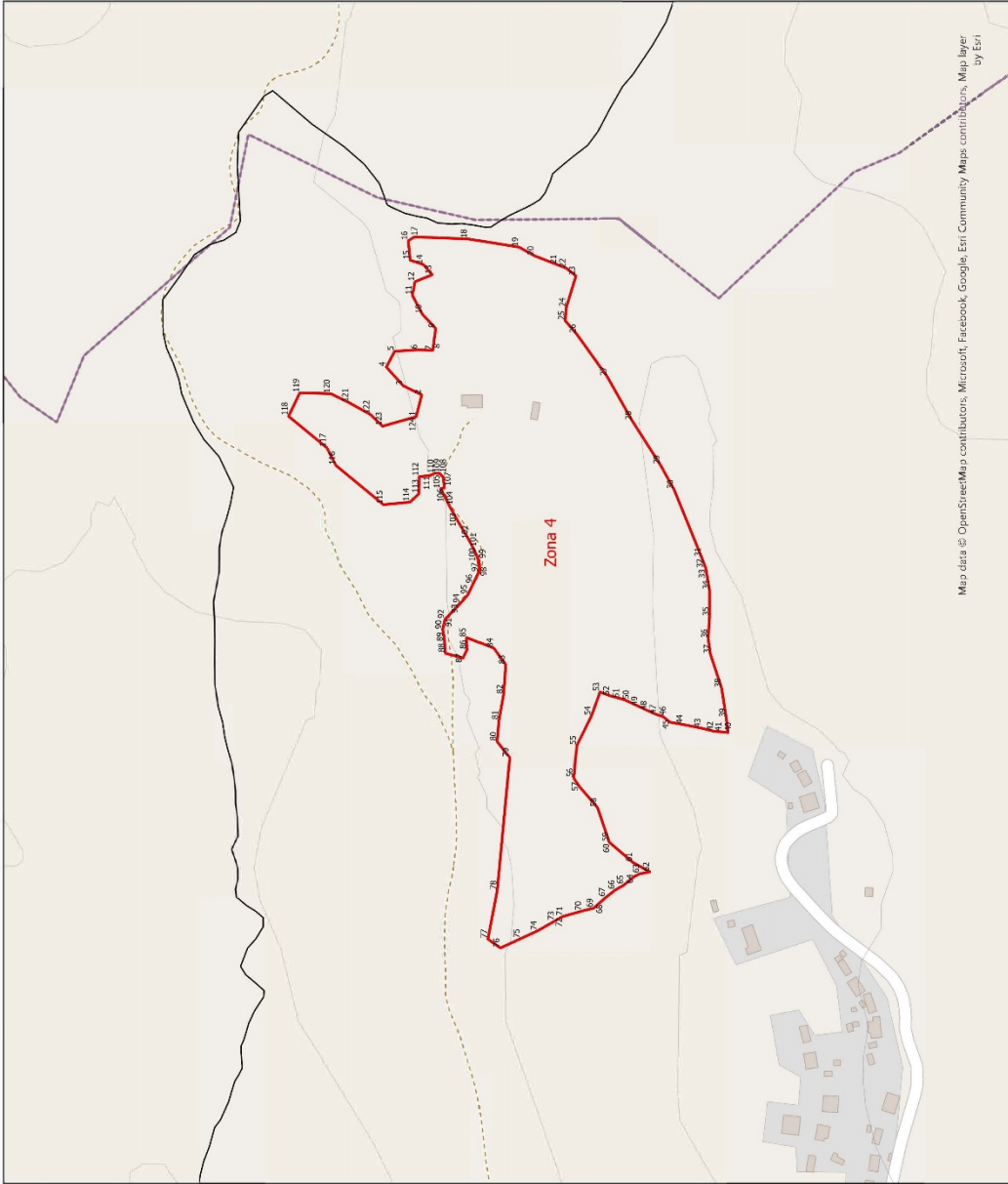
4435000


0005659


Zona 3								
Njësia Administrative Hysgjokaj								
Nr.	Koordinata X	Koordinata Y	Nr.	Koordinata X	Koordinata Y	Nr.	Koordinata X	Koordinata Y
1	479481.42	4535196.18	63	479820.45	4535275.65	125	479119.66	4534965.63
2	479485.12	4535190.46	64	479815.48	4535260.98	126	479125.28	4534967.65
3	479501.08	4535195.2	65	479816.11	4535244.23	127	479130.97	4534964.9
4	479512.41	4535209.52	66	479816.19	4535224.19	128	479136.99	4534965.28
5	479518.21	4535207.44	67	479818.23	4535213.18	129	479135.7	4534982.3
6	479522.48	4535208.34	68	479823.26	4535206.7	130	479143.07	4534987.66
7	479529.15	4535210.67	69	479826.73	4535192.2	131	479152.15	4534987.9
8	479535.86	4535205.61	70	479826.98	4535180.73	132	479160.86	4534986.14
9	479541.1	4535203.84	71	479826.07	4535159.41	133	479167.55	4534981.65
10	479549.43	4535215.24	72	479828.88	4535140.01	134	479172.67	4534977.99
11	479555.44	4535218.93	73	479832.98	4535122.78	135	479174.6	4534981.58
12	479559.53	4535230.96	74	479836.19	4535097.15	136	479176.47	4534986.29
13	479563.76	4535240.81	75	479840.94	4535079.61	137	479182.02	4534985.15
14	479570.49	4535242.68	76	479869.92	4535046.75	138	479186.24	4534988.43
15	479575.16	4535249.81	77	479854.8	4535007.63	139	479185.58	4535004.31
16	479577.81	4535253	78	479846.93	4535003.95	140	479186.55	4535019.79
17	479580.59	4535255.41	79	479834.33	4535005.24	141	479192.95	4535022.2
18	479581.96	4535254.94	80	479820.37	4535006.71	142	479201.01	4535025.79
19	479586.77	4535255.15	81	479810.72	4535009.24	143	479202.62	4535033.86
20	479591.59	4535260.63	82	479796.7	4535009.42	144	479204.19	4535041.9
21	479593.96	4535261.68	83	479788.59	4535004.82	145	479219.92	4535049.38
22	479597.26	4535260.92	84	479781.72	4534993.64	146	479228.37	4535049.08
23	479602.03	4535262.15	85	479778.62	4534969.1	147	479230.53	4535054.95
24	479607.03	4535260.1	86	479782.47	4534955.22	148	479229.29	4535065.09
25	479611.16	4535260.66	87	479791.04	4534936.78	149	479233.76	4535069.4
26	479613.78	4535264.78	88	479795.52	4534924.12	150	479236.75	4535069.63
27	479620.47	4535265.23	89	479796.13	4534913.46	151	479242.28	4535068.9
28	479629.53	4535265.98	90	479796.02	4534903.82	152	479248.73	4535069.7
29	479631.98	4535271.86	91	479794.49	4534896.72	153	479249.34	4535085.32
30	479636.56	4535278.17	92	479781.12	4534846.67	154	479257.63	4535090.35
31	479641.83	4535283.48	93	479759.87	4534852.15	155	479267.79	4535097.56
32	479646.32	4535285.65	94	479742.76	4534855.64	156	479274.89	4535101.35
33	479648	4535289.73	95	479706.79	4534862.88	157	479279.04	4535103.18
34	479652.26	4535293.45	96	479682.33	4534872.94	158	479290.6	4535098.27
35	479660.38	4535302.71	97	479668.11	4534868.74	159	479301.42	4535103.96
36	479675.79	4535313.89	98	479654.26	4534856.41	160	479306.29	4535105.79
37	479678.87	4535315.63	99	479640.6	4534855.61	161	479309.48	4535116.74
38	479682.69	4535317.34	100	479622.76	4534857.78	162	479316.58	4535120.33
39	479684.07	4535321.19	101	479610.61	4534863.81	163	479326.02	4535125.07
40	479685.87	4535323.39	102	479587.18	4534826.31	164	479334.2	4535126.8
41	479688.25	4535325.73	103	479561.42	4534822.47	165	479340.57	4535121.44
42	479691.39	4535327.79	104	479542.1	4534813.51	166	479346.41	4535117.71
43	479694.17	4535328.98	105	479525.21	4534801.64	167	479348.57	4535118.22
44	479698.09	4535331.33	106	479512.58	4534785.31	168	479354.71	4535128.51
45	479699.8	4535333.3	107	479484.56	4534766.62	169	479364.25	4535135.34
46	479703.49	4535337.78	108	479482.44	4534765.09	170	479372.36	4535144.57
47	479705.98	4535340.84	109	479465.31	4534752.73	171	479383.52	4535147.98

48	479708.65	4535343.42	110	479452.68	4534744.26	172	479392.51	4535149.68
49	479714.06	4535349.08	111	479443.59	4534741.5	173	479405.13	4535144.4
50	479721.14	4535355.01	112	479433.14	4534737.81	174	479414.73	4535138.21
51	479728.65	4535359.41	113	479382.69	4534720.76	175	479418.1	4535142.29
52	479771.99	4535369.2	114	479377.24	4534718.15	176	479419.27	4535154.86
53	479774.42	4535369.87	115	479370.81	4534714.93	177	479427.34	4535155.18
54	479777.38	4535367.83	116	479351.29	4534699.97	178	479435.37	4535155.26
55	479780.04	4535363.45	117	479334.2	4534687.95	179	479441.64	4535157.57
56	479782.21	4535359.86	118	479284.66	4534791.09	180	479447.34	4535164.33
57	479786.16	4535355.3	119	479274.72	4534790.97	181	479451.74	4535174.25
58	479786.89	4535351.28	120	479263.49	4534795.19	182	479457.09	4535179.45
59	479791.11	4535349.15	121	479252.96	4534792.59	183	479463.26	4535183.05
60	479794.9	4535348.42	122	479241.23	4534787.55	184	479471.67	4535186.38
61	479813.02	4535313.23	123	479192.53	4534860.19	185	479476.43	4535196.29
62	479818.85	4535291.55	124	479148.22	4534931.08	186	479481.42	4535196.18


**ZONA ME PËRPARËSI ZHVILLIMIN E EKONOMISË MALORE**  
**ZONA 4, NJËSIA ADMINISTRATIVE DUSHK, BASHKIA LUSHNJË, QARKU FIER**







1:3.000



Njësia Administrative	Zona	Sipërfaqja (Ha)
Kolonjë	Zona 1	10
Hygjoqaj	Zona 2	28
Hygjoqaj	Zona 3	26
Dushk	Zona 4	8
Karburnarë	Zona 5	105

**Legjendë**

- Zona me përparësi zhvillimin e ekonomisë malore
- Ndërtesa
- Bashkia Lushnje
- Izolpse
- Kategoritë e Rrjetit Rrugor
- Kategoritë F. Rruge Lokale

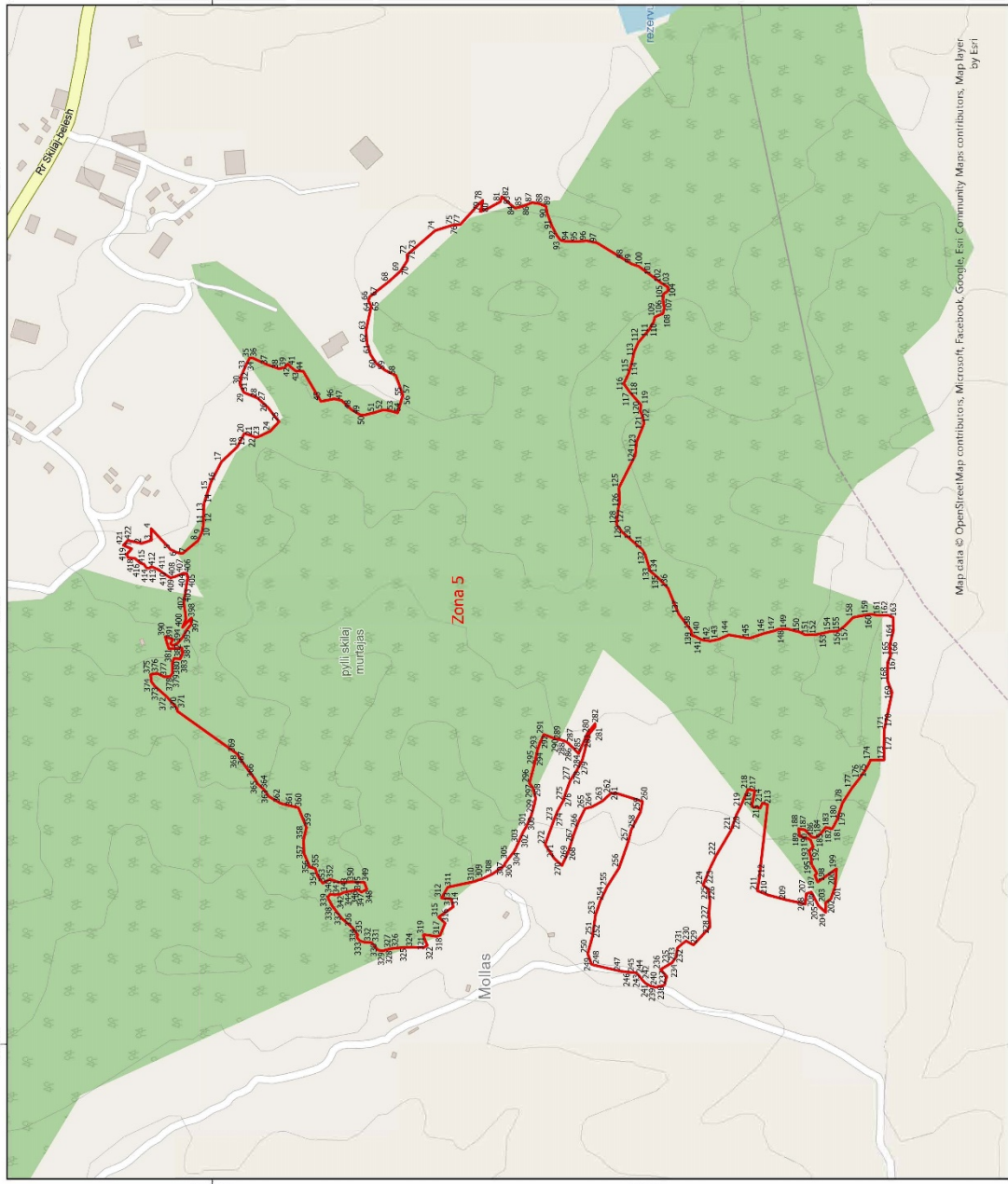
\*Zona 4 ndodhet në territorin e Njësise Administrative Dushk me sipërfaqe prej 8 ha.  
 \*\*ShtetliKartëshik: /KSGUSH/ (Komiza Referencë Gjendje Shqipëri) EPSG 6870

Map data © OpenStreetMap contributors, Microsoft, Facebook, Google, Esri, Community Maps contributors, Map layer by Esri

<b>Zona 4</b>					
<b>Njësia Administrative Dushk</b>					
<b>Nr.</b>	<b>Koordinata X</b>	<b>Koordinata Y</b>	<b>Nr.</b>	<b>Koordinata X</b>	<b>Koordinata Y</b>
1	472692	4545316.31	63	472333	4545141.07
2	472709.15	4545311.95	64	472331	4545145.6
3	472716.3	4545326.43	65	472324	4545153.49
4	472730.97	4545339.73	66	472320	4545160.38
5	472743.4	4545333.22	67	472314	4545167.76
6	472744.53	4545314.86	68	472310	4545172.92
7	472744.13	4545303.27	69	472306	4545177.3
8	472745.06	4545303.14	70	472304	4545186.51
9	472761.23	4545300.96	71	472299	4545201.43
10	472772.56	4545311.45	72	472299	4545201.93
11	472787.37	4545319.31	73	472296	4545207.8
12	472798.01	4545317.3	74	472288	4545221.38
13	472803.54	4545303.71	75	472282	4545234.86
14	472811.54	4545310.58	76	472275	4545250.65
15	472815	4545321.05	77	472282	4545260.45
16	472830.18	4545322.53	78	472320	4545253.1
17	472833.27	4545317.78	79	472424	4545243.28
18	472831.69	4545275.83	80	472437	4545253.2
19	472825.23	4545235.98	81	472454	4545251.75
20	472818.47	4545223.95	82	472474	4545248.12
21	472811.49	4545206.04	83	472497	4545246.4
22	472808.69	4545198.86	84	472510	4545255.88
23	472802.56	4545191.29	85	472518	4545276.68
24	472777.88	4545198.85	86	472509	4545276.45
25	472767.46	4545199.71	87	472502	4545279.5
26	472757.09	4545190.79	88	472506	4545293.31
27	472723.51	4545166.72	89	472519	4545294.3
28	472688.83	4545147.07	90	472525	4545295.45
29	472654.21	4545124.96	91	472530	4545294.2
30	472634.67	4545114.09	92	472533	4545293.65
31	472581.54	4545092.54	93	472537	4545289.42
32	472576.79	4545090.7	94	472545	4545281.82
33	472572.83	4545089.21	95	472552	4545275.62
34	472555.63	4545086.25	96	472561	4545271.64
35	472534.8	4545086.25	97	472570	4545267.3
36	472517.49	4545087.36	98	472575	4545266.87
37	472505.34	4545085.54	99	472580	4545267.75
38	472478.63	4545076.76	100	472584	4545269
39	472455.34	4545073.15	101	472589	4545271.66
40	472443.8	4545071.82	102	472595	4545274.99
41	472444.31	4545076.47	103	472611	4545284.22

<b>42</b>	472444.78	4545082.77	<b>104</b>	472622	4545290.24
<b>43</b>	472447.27	4545092.69	<b>105</b>	472635	4545297.04
<b>44</b>	472450.08	4545106.81	<b>106</b>	472636	4545294.19
<b>45</b>	472451.92	4545117.34	<b>107</b>	472644	4545294.99
<b>46</b>	472456.42	4545123	<b>108</b>	472647	4545297.82
<b>47</b>	472457.98	4545127.86	<b>109</b>	472647	4545299.49
<b>48</b>	472461.16	4545135.07	<b>110</b>	472648	4545301.75
<b>49</b>	472464.56	4545142.28	<b>111</b>	472646	4545305.19
<b>50</b>	472469.15	4545152.04	<b>112</b>	472645	4545314.03
<b>51</b>	472470.66	4545156.71	<b>113</b>	472632	4545314.11
<b>52</b>	472472.66	4545164.37	<b>114</b>	472625	4545321.2
<b>53</b>	472475.66	4545172.29	<b>115</b>	472623	4545341.99
<b>54</b>	472456.91	4545179.05	<b>116</b>	472654	4545379.39
<b>55</b>	472433.57	4545190.61	<b>117</b>	472668	4545386.58
<b>56</b>	472408.03	4545193.02	<b>118</b>	472692	4545416.61
<b>57</b>	472401.47	4545188.61	<b>119</b>	472711	4545407.78
<b>58</b>	472384.83	4545174.27	<b>120</b>	472710	4545383.5
<b>59</b>	472357.75	4545165.12	<b>121</b>	472703	4545369.02
<b>60</b>	472357.15	4545164.5	<b>122</b>	472694	4545352.45
<b>61</b>	472341.82	4545146.55	<b>123</b>	472685	4545342.69
<b>62</b>	472334.3	4545133.08	<b>124</b>	472692	4545316.31

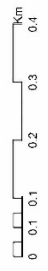
**ZONA ME PËRPARËSI ZHVILLIMIN E EKONOMISË MALORE**  
**ZONA 5, NJËSIA ADMINISTRATIVE KARBUNAR, BASHKIA LUSHNJE, QARKU FIER**



Njësia Administrative	Zona	Sipërfaqja (Ha)
Kolonjë	Zona 1	10
Hysgjokaj	Zona 2	28
Hysgjokaj	Zona 3	26
Dushk	Zona 4	8
Karbunarë	Zona 5	105



1:7,000



**Legjendë**

- ▭ Zona me përparësi zhvillimin e ekonomisë malore
- ▭ Ndërtësia
- ▭ Bashkia Lushnje
- ▭ Izopse
- ▭ Kategoritë e Rrjetit Rrugor
- ▭ Kategoritë C: Rruge Interurbane Dytasore
- ▭ Kategoritë F: Rruge Lokale

\*Zona 5 ndodhet në territorin e Njësies Administrative Karbunarë me sipërfaqe prej 105 ha.  
 \*\*Sistemi Koordinativ: KRGJSH (Komiza Referuese Gjendëzle Shqiptare) EPSG: 6970

481600

481600

481600

Map data © OpenStreetMap contributors, Microsoft, Facebook, Esri, Community Maps contributors, Map layer by Esri

481600

481600

481600

4532000

4532000

4532000

4532000

Zona 5											
Njësia Administrative Karbunarë											
Nr.	Koordinata X	Koordinata Y	Nr.	Koordinata X	Koordinata Y	Nr.	Koordinata X	Koordinata Y	Nr.	Koordinata X	Koordinata Y
1	480930.18	4532156.23	107	481359.35	4531167.26	213	480442.33	4530976.64	319	480202.28	4531609.29
2	480924.52	4532130.59	108	481349.22	4531169.52	214	480445.31	4530985.99	320	480201.07	4531610.91
3	480930.68	4532112.52	109	481342.8	4531184.32	215	480435.91	4530990.3	321	480192.26	4531607.67
4	480952.08	4532113.36	110	481333.25	4531187.19	216	480438.66	4531005.63	322	480182.34	4531603.48
5	480913.23	4532077.22	111	481318.28	4531195.94	217	480468.17	4531000.33	323	480178.61	4531609.49
6	480907.43	4532064.96	112	481295.45	4531215.31	218	480470.56	4531012.61	324	480178.96	4531629.46
7	480906.05	4532055.13	113	481278.71	4531222.85	219	480438.02	4531026.65	325	480178.66	4531640.42
8	480929.57	4532026.84	114	481261.42	4531226.52	220	480423.64	4531034.04	326	480177.94	4531655.95
9	480941	4532021.4	115	481239.04	4531232.81	221	480394.26	4531044.37	327	480176.39	4531670.07
10	480945.43	4532019.29	116	481219.4	4531242	222	480347.38	4531072.07	328	480173.55	4531681.66
11	480959.43	4532016.77	117	481204.32	4531231.26	223	480323.35	4531083.55	329	480172.26	4531685.94
12	480972.37	4532016.58	118	481194.96	4531223.06	224	480293.37	4531095.57	330	480173.89	4531694.81
13	480981.74	4532016.43	119	481180.43	4531210.32	225	480285.93	4531085.79	331	480187.63	4531706.36
14	480997.81	4532015.73	120	481169.34	4531211.84	226	480264.33	4531083.04	332	480188.39	4531720.15
15	481022.04	4532007.96	121	481161.35	4531207.93	227	480240.73	4531084.84	333	480190.9	4531728.2
16	481037.22	4532003.09	122	481146.25	4531204.58	228	480216.5	4531082.67	334	480196.92	4531733.34
17	481075.52	4531983.3	123	481122.22	4531218.33	229	480183.24	4531113.42	335	480201.48	4531731.74
18	481102.92	4531954.17	124	481087.05	4531220.94	230	480190.52	4531126.93	336	480215.77	4531742.13
19	481103.65	4531953.79	125	481027.15	4531250.95	231	480185.4	4531134.05	337	480232.11	4531761.31
20	481127.75	4531941.07	126	480999.68	4531249.65	232	480177.4	4531143.05	338	480254.81	4531778.7
21	481122.87	4531926.14	127	480989.42	4531252.2	233	480161.37	4531145.2	339	480270.99	4531787.38
22	481120.26	4531919.87	128	480959.05	4531255.2	234	480149.94	4531153.19	340	480276.89	4531782.85
23	481122.73	4531912.46	129	480945.84	4531245.26	235	480147.72	4531157.65	341	480275.72	4531774.67
24	481131.87	4531893.23	130	480930.9	4531228.19	236	480137.59	4531174.15	342	480276.93	4531763.81
25	481149.31	4531877.07	131	480913.23	4531207.98	237	480125.11	4531162.82	343	480280.2	4531758.32
26	481175.84	4531897.9	132	480903.97	4531202.44	238	480108.95	4531167	344	480281.77	4531748.87
27	481186.22	4531909.26	133	480873.7	4531193.45	239	480104.85	4531182.69	345	480283.63	4531738.98
28	481192.88	4531916.53	134	480868.3	4531187.16	240	480107.69	4531193.89	346	480285.47	4531731.42
29	481203.29	4531941.93	135	480859.1	4531176.45	241	480113.04	4531202.53	347	480280.58	4531724.96
30	481216.6	4531948.63	136	480841.77	4531160.42	242	480118.87	4531208.13	348	480286.3	4531715
31	481223.93	4531948.27	137	480793.6	4531140.34	243	480122.89	4531211.1	349	480298.69	4531719.88
32	481231.48	4531947.91	138	480764.3	4531117.9	244	480129.18	4531216.17	350	480299.71	4531742.45
33	481254.5	4531937.76	139	480754.56	4531115.84	245	480132.46	4531221.4	351	480298.77	4531766.44
34	481262.6	4531933.63	140	480753.42	4531111.43	246	480132.68	4531229.72	352	480304.5	4531783.27
35	481267.06	4531931.36	141	480746.88	4531098.9	247	480134.51	4531246.72	353	480297.12	4531796.34
36	481267.12	4531926.3	142	480744.24	4531082.81	248	480145.81	4531296.1	354	480311.48	4531806.37
37	481254.07	4531897.6	143	480747.24	4531067.69	249	480147.54	4531301.71	355	480323.94	4531810.13
38	481247.16	4531877	144	480755.7	4531048.24	250	480167.03	4531308.43	356	480327.11	4531820.35
39	481249.66	4531866.32	145	480749.37	4531010.49	251	480200.1	4531299.53	357	480352.74	4531831.25
40	481255.97	4531861.04	146	480758.74	4530982.06	252	480223.38	4531296.32	358	480377.07	4531831.85
41	481251.87	4531857.09	147	480763.49	4530962.88	253	480238.13	4531294.32	359	480399.83	4531826.52
42	481250.97	4531856.22	148	480766.75	4530956.09	254	480263.64	4531285.6	360	480436.51	4531841.41
43	481243.34	4531846.91	149	480766.87	4530940.7	255	480291.4	4531272.41	361	480439.05	4531851.61
44	481242.32	4531832.33	150	480760.67	4530916.48	256	480325.49	4531250.68	362	480444.73	4531874.47
45	481186.77	4531799.87	151	480756.05	4530907.84	257	480373.33	4531233.97	363	480457.27	4531895.81
46	481191.51	4531775.53	152	480756.29	4530886.44	258	480396.48	4531227.98	364	480470.13	4531904.97
47	481188.7	4531761.82	153	480758.9	4530874.49	259	480428.58	4531211.29	365	480480.28	4531916.15
48	481171.65	4531743.48	154	480762.26	4530859.66	260	480448.27	4531207.36	366	480491.43	4531922.91
49	481162.02	4531727.31	155	480762.41	4530852.43	261	480462	4531251.37	367	480514.13	4531940.04
50	481161.83	4531718.68	156	480762.92	4530846.74	262	480463.7	4531265.29	368	480535.3	4531953.97
51	481166.5	4531700	157	480771.42	4530834.92	263	480449.24	4531280.91	369	480538.1	4531957.41
52	481171.13	4531685.18	158	480787.82	4530818.82	264	480438.52	4531299.87	370	480615.05	4532065.18
53	481169.79	4531672.37	159	480793.55	4530790.14	265	480435.02	4531313.47	371	480619.51	4532064.94
54	481165.49	4531658.34	160	480793.63	4530783.63	266	480409.45	4531326.07	372	480642.18	4532085.13
55	481196.17	4531649.24	161	480791.78	4530772.17	267	480385.88	4531334.79	373	480661.56	4532107.06
56	481198.32	4531648.61	162	480791.99	4530753.87	268	480366.14	4531340.95	374	480668.94	4532112.5
57	481200.04	4531649.22	163	480787.7	4530744.67	269	480354.26	4531344.74	375	480682.6	4532114.14
58	481234.75	4531661.51	164	480763.16	4530744.39	270	480329.77	4531356.15	376	480684.82	4532102.27
59	481244.05	4531680.95	165	480737.03	4530751.06	271	480343.06	4531370.54	377	480678.42	4532089.11
60	481256.36	4531697.16	166	480716.51	4530749.83	272	480368.53	4531387.2	378	480678.85	4532077.81
61	481273.48	4531708.36	167	480705.49	4530754.79	273	480411.51	4531371.81	379	480684.84	4532074.01
62	481294.23	4531714.84	168	480670.03	4530754.9	274	480429.37	4531364.7	380	480696.89	4532074.15
63	481317.7	4531716.6	169	480649.4	4530746.76	275	480449.84	4531353.67	381	480704.47	4532074.24
64	481361.37	4531707.22	170	480613.16	4530754.37	276	480465.66	4531348.63	382	480712.24	4532070.76

65	481362.43	4531706.99	171	480579.8	4530761.38	277	480486.73	4531340.82	383	480711.18	4532059.74
66	481372.78	4531712.17	172	480555.11	4530761.61	278	480506.48	4531328.25	384	480721.64	4532055.1
67	481380.25	4531709.58	173	480525.02	4530761.27	279	480524.41	4531318.69	385	480728.79	4532056.05
68	481407.71	4531674.79	174	480524.51	4530786.59	280	480573.35	4531305.65	386	480731.44	4532056.4
69	481426.03	4531654.48	175	480511.69	4530792.71	281	480586.05	4531294.86	387	480730.35	4532073.94
70	481427.89	4531652.42	176	480490.03	4530807.38	282	480591.68	4531294.84	388	480730.28	4532080.48
71	481447.37	4531640.15	177	480472.23	4530821.33	283	480574.25	4531309.03	389	480741.24	4532084.18
72	481457.56	4531640.75	178	480445.08	4530838.44	284	480536.38	4531325.36	390	480752.51	4532087.28
73	481465.95	4531630.91	179	480430.02	4530843.54	285	480547.09	4531335.3	391	480747.32	4532072.65
74	481502.3	4531588.84	180	480414.99	4530848.1	286	480549.09	4531338.01	392	480739.53	4532077.61
75	481512.62	4531555.84	181	480401.13	4530855.35	287	480556.11	4531344.76	393	480735.72	4532072.81
76	481513.09	4531546.99	182	480397.76	4530857.77	288	480559.01	4531349.53	394	480739.97	4532064.83
77	481513.32	4531542.61	183	480400.39	4530869.2	289	480561.8	4531357.99	395	480751.39	4532054.85
78	481557.93	4531502.28	184	480388.67	4530878.13	290	480565.62	4531373.18	396	480765.15	4532047.57
79	481537.47	4531505.91	185	480381.34	4530888.23	291	480571.86	4531389.5	397	480774.76	4532039.65
80	481544.83	4531489.44	186	480382.56	4530895.14	292	480558.91	4531395.72	398	480786.97	4532038.6
81	481555.54	4531469.7	187	480395.54	4530907.43	293	480543.4	4531401.3	399	480779.45	4532046.24
82	481564.95	4531467.04	188	480397.62	4530919.38	294	480526.07	4531404.93	400	480769.23	4532055.35
83	481549.69	4531450.31	189	480383.8	4530917.31	295	480515.79	4531407.24	401	480785.36	4532048.99
84	481543.71	4531442.52	190	480379.62	4530901.55	296	480481.78	4531416.19	402	480801.11	4532050.95
85	481546.03	4531432.61	191	480376.4	4530897.17	297	480473.48	4531409.72	403	480814.76	4532052.89
86	481549.45	4531422.72	192	480364.35	4530892.44	298	480454.08	4531404.71	404	480842.77	4532048.75
87	481554	4531411.18	193	480357.03	4530899.95	299	480439.98	4531407.69	405	480860.95	4532045.69
88	481551.95	4531397.92	194	480344.55	4530896.19	300	480422.07	4531412.88	406	480868.96	4532047.57
89	481547.12	4531385.72	195	480332.29	4530895.36	301	480401.79	4531421.78	407	480869.49	4532053.52
90	481533.9	4531383.36	196	480315.57	4530885.65	302	480389.54	4531428.98	408	480863.67	4532067.73
91	481511.37	4531374.83	197	480311.63	4530889.25	303	480371.47	4531436.69	409	480861.18	4532077.22
92	481494.36	4531366.35	198	480299.37	4530884.14	304	480356.17	4531443.95	410	480864.98	4532083.81
93	481484.51	4531359.07	199	480323.79	4530849.37	305	480340.93	4531455.97	411	480876.39	4532100.3
94	481482.41	4531350.21	200	480292.26	4530851.61	306	480333.48	4531461.33	412	480881.6	4532112.25
95	481482.12	4531327.03	201	480280.49	4530855.69	307	480329.93	4531462.19	413	480878.57	4532117.57
96	481483.41	4531310.49	202	480268.74	4530859.42	308	480314.17	4531484.52	414	480879.41	4532121.75
97	481479.58	4531291.47	203	480261.21	4530869.3	309	480306.16	4531501.58	415	480886.49	4532126.88
98	481449.7	4531242.37	204	480243.22	4530869.15	310	480300.44	4531516.09	416	480888.5	4532133.45
99	481440.75	4531227.68	205	480255.7	4530882.82	311	480289.87	4531565.64	417	480897.02	4532143.06
100	481436.15	4531214.24	206	480280.71	4530895.72	312	480269.95	4531577.26	418	480898.36	4532155.87
101	481419.16	4531191.14	207	480277.58	4530905.38	313	480268.1	4531559.36	419	480904.57	4532158.32
102	481405.39	4531172.84	208	480258.82	4530906.97	314	480253.63	4531555.46	420	480914.49	4532149.21
103	481397.8	4531160.26	209	480266.47	4530942.3	315	480234.59	4531582.67	421	480921.16	4532164.46
104	481390.96	4531160.48	210	480275.66	4530976.73	316	480223.31	4531570.58	422	480930.18	4532156.23
105	481385.22	4531168.45	211	480283.25	4530995.45	317	480200.99	4531579.89			
106	481374.49	4531169.81	212	480305.25	4530992.14	318	480198.88	4531585.98			